# 地域計画_目標地図　夜久野A

1:18,000

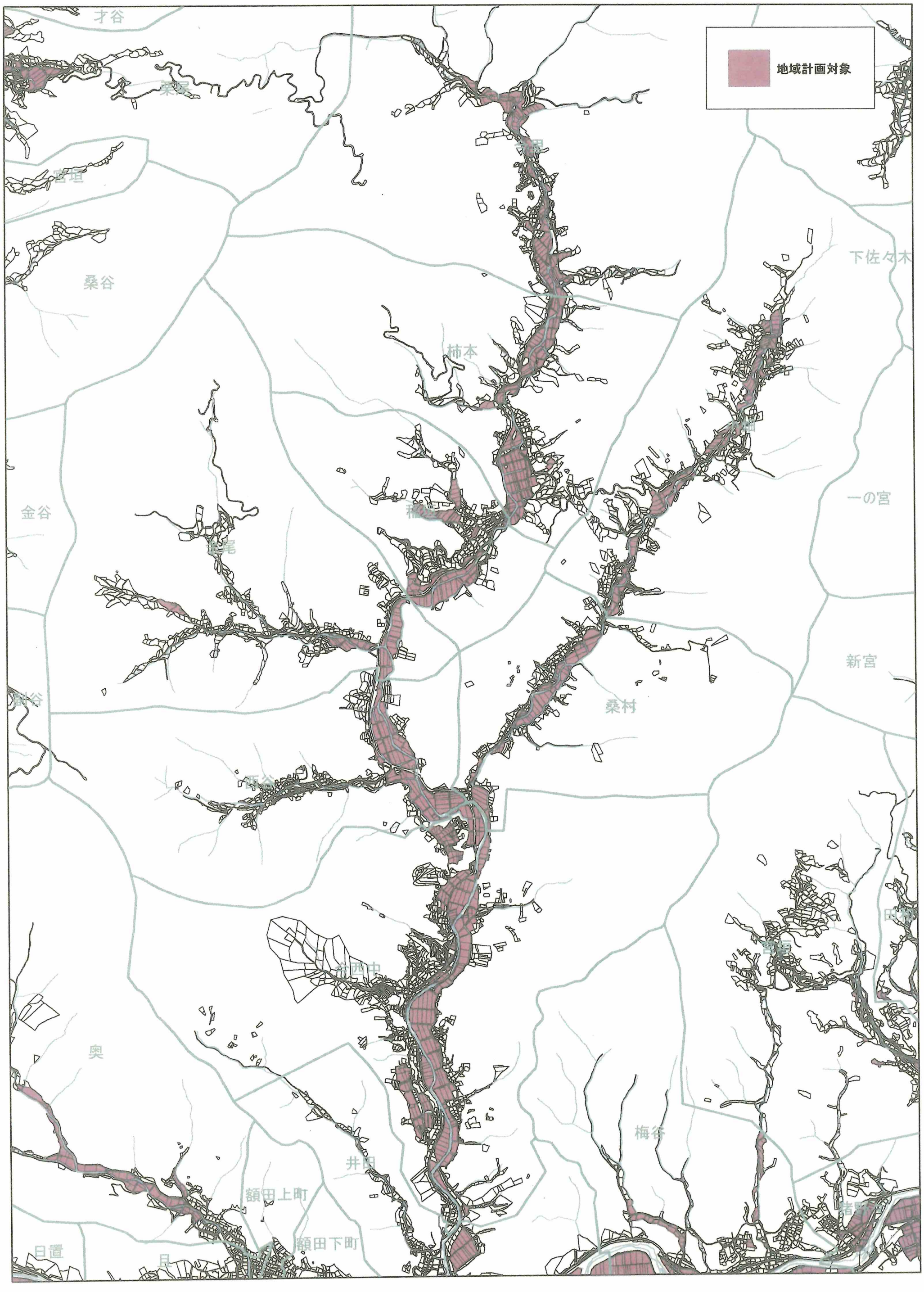

# 地域計画_目標地図　夜久野B

1:18,000

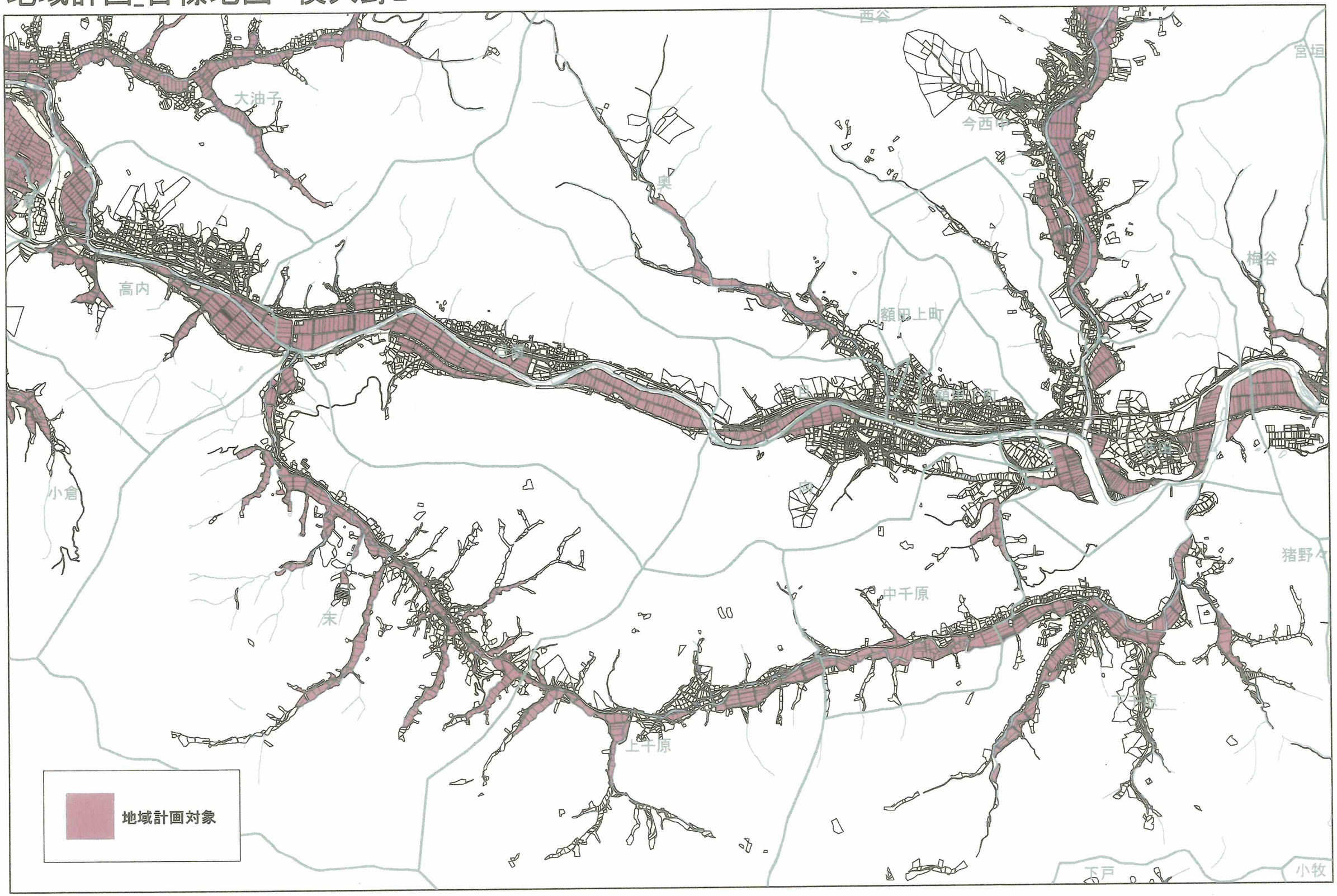

# 地域計画_目標地図　夜久野C

1:18,000

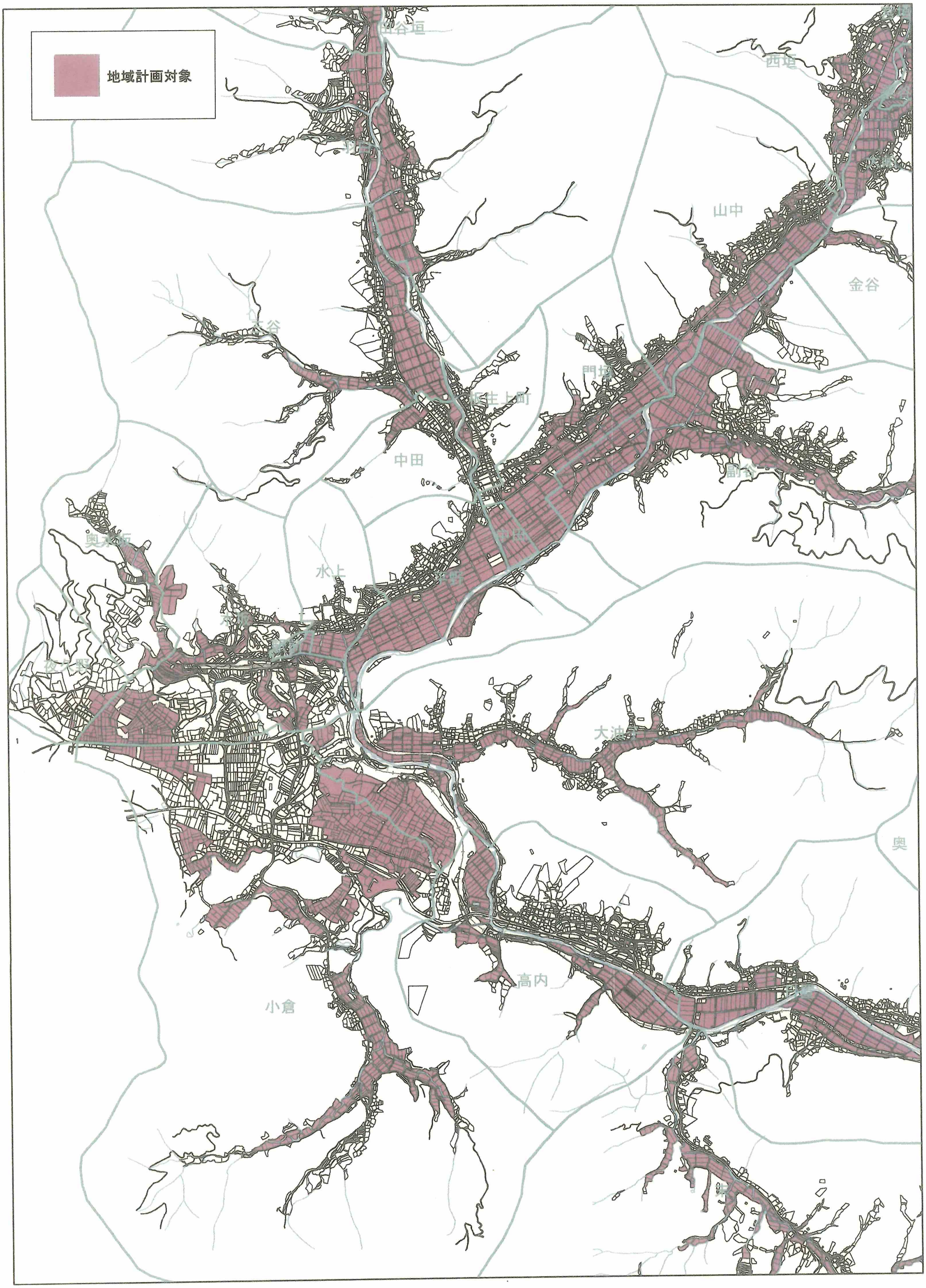

# 地域計画_目標地図　夜久野D

1:18,000

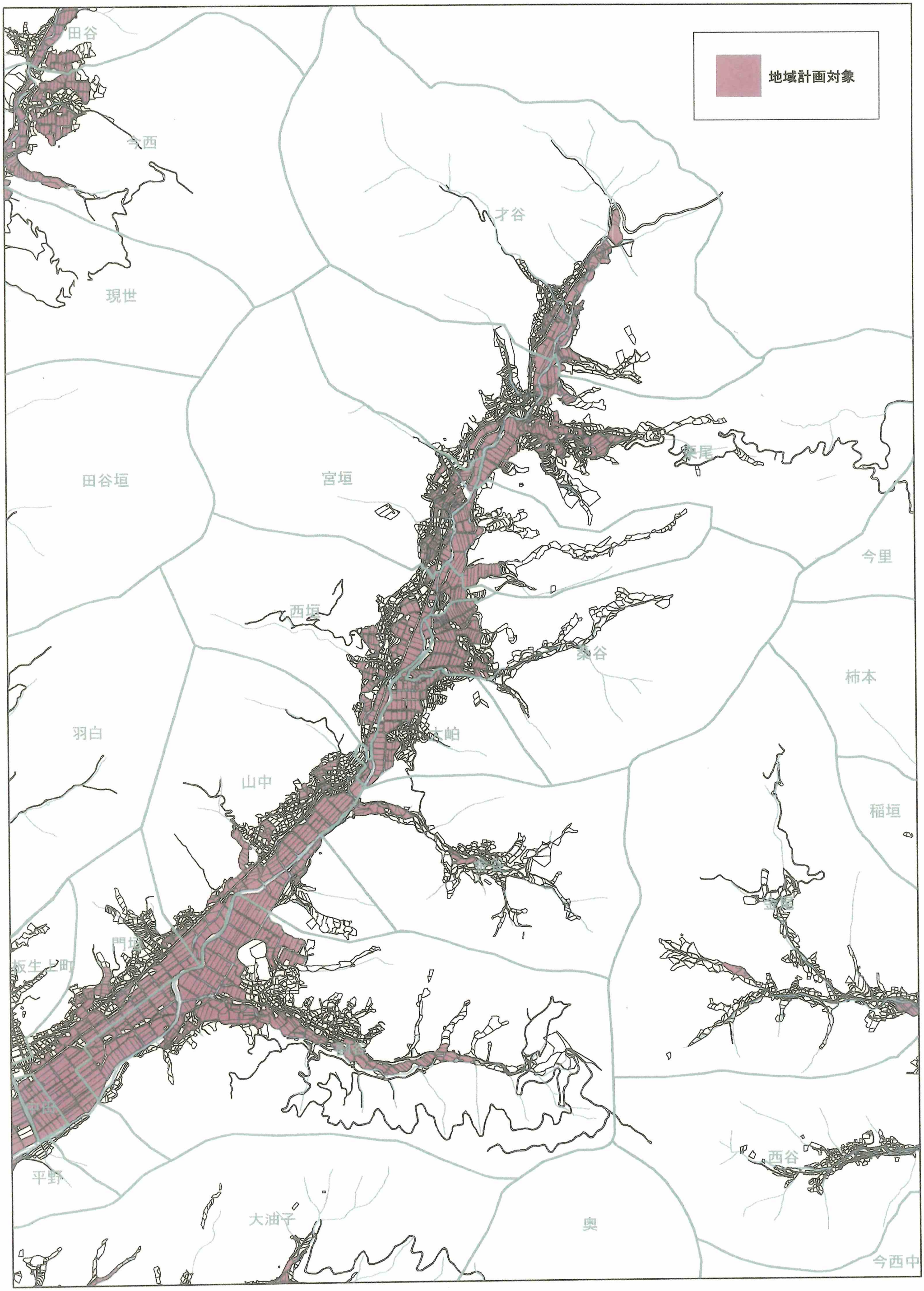

# 地域計画_目標地図　夜久野E
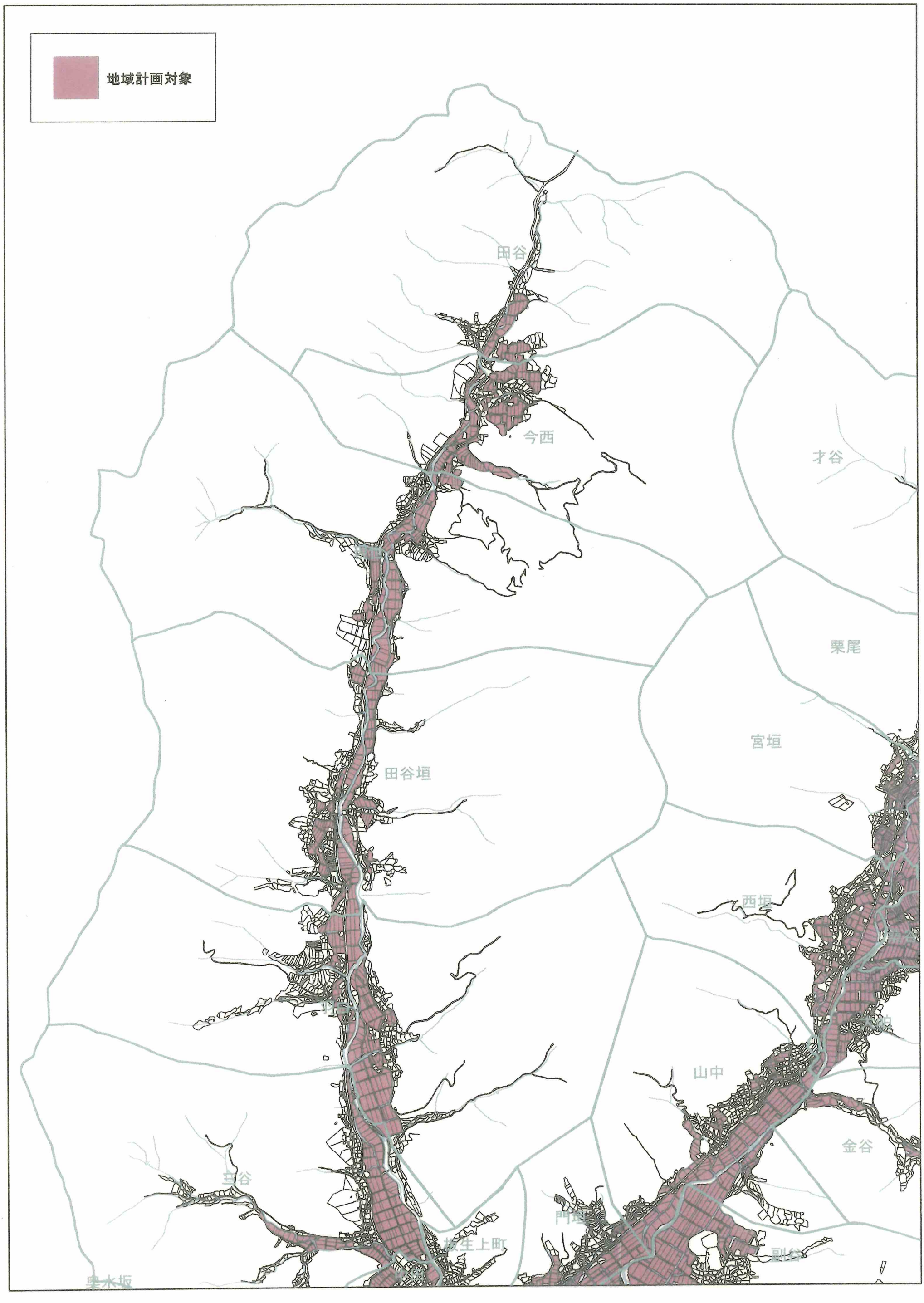
1:18,000